

# Half Marathon Route

127th Ave SE

**Aid Station  
(7.75 mi)**

**Aid Station  
(3.30 mi)**

Off-trail areas  
not field checked

Off-trail areas  
not field checked

Not  
Field checked


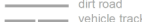

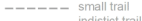
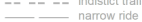

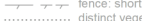









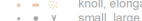
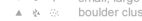











Off-trail areas  
not field checked

Off-trail areas  
not field checked

**Start & Finish**

Tester Rd

## LEGEND:

-  paved road
-  dirt road
-  vehicle track
-  large trail
-  small trail
-  indistinct trail
-  narrow ridge
-  power line, tall fence
-  fence: short, ruined
-  distinct vegetation boundary
-  impassable cliff
-  passable rock face
-  crossable stream
-  seasonal stream
-  narrow marsh
-  contour (5 m)
-  index contour (25 m)
-  form line (2.5 m)
-  earth bank, earth wall
-  stone wall, ruined stone wall
-  erosion gully: large, small
-  small, large depression
-  knoll, elongated knoll, broken ground
-  small, large boulder, rocky pit
-  boulder cluster, boulder field, rocky ground
-  stump (>1.5x1.5m), lone tree, rootstock (>1.5m)
-  small marsh, cairn, man-made object, fire pit
-  building, small building, small ruin
-  open land, rough, open land



Snohomish River

Beaver Lake

English Pond

Devil's Butte Pond

Temple Pond 1

Marsh Pond