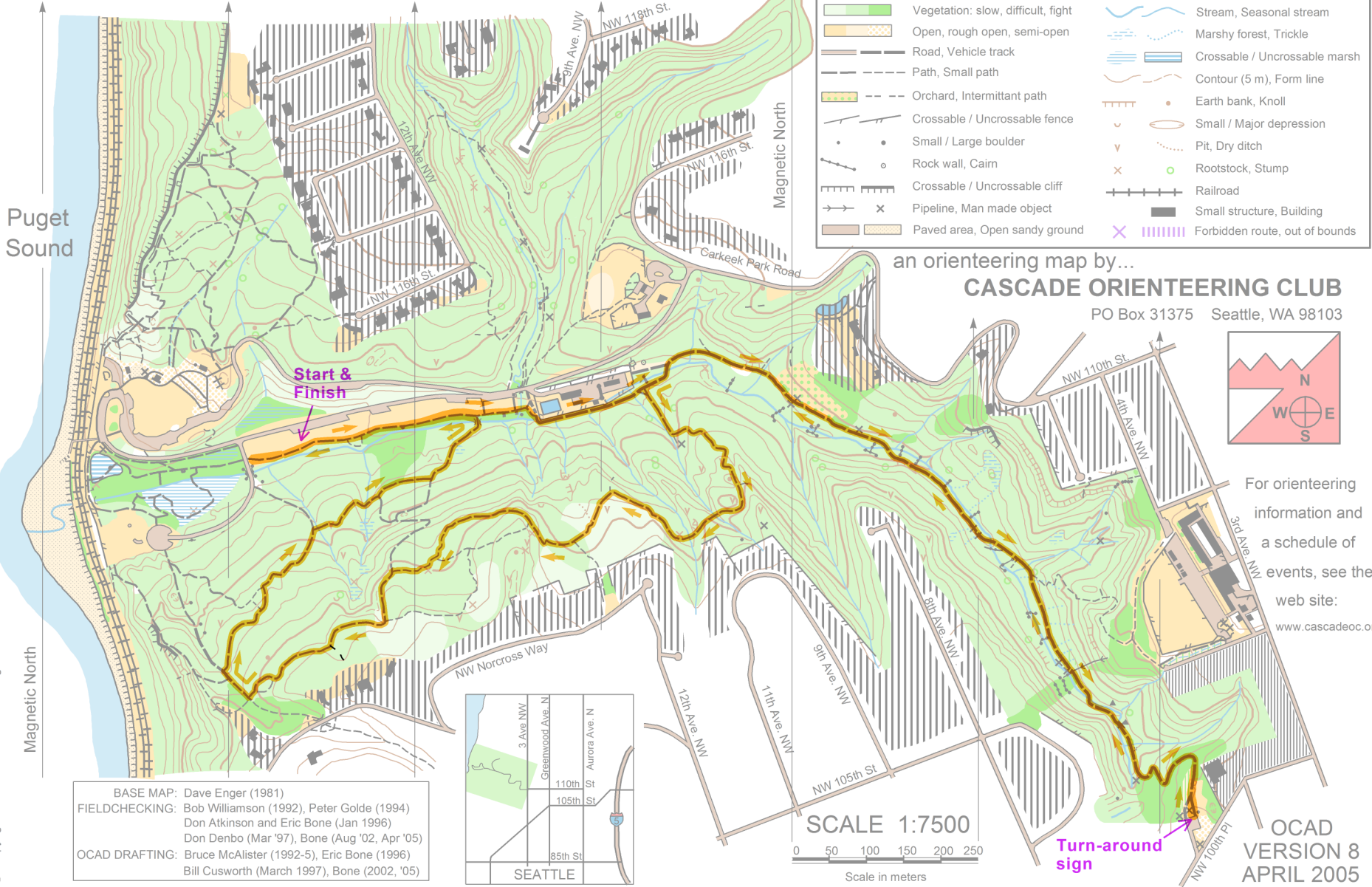


CARKEEK PARK

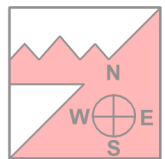
SCALE 1:7500
CONTOUR INTERVAL 5 METERS



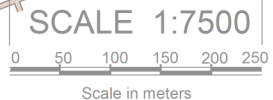
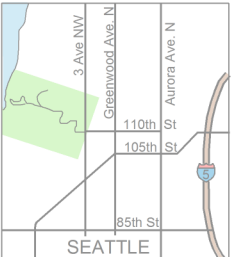
Legend

	Private property (out of bounds)		Lake or ocean, Pond
	Vegetation: slow, difficult, fight		Stream, Seasonal stream
	Open, rough open, semi-open		Marshy forest, Trickle
	Road, Vehicle track		Crossable / Uncrossable marsh
	Path, Small path		Contour (5 m), Form line
	Orchard, Intermittant path		Earth bank, Knoll
	Crossable / Uncrossable fence		Small / Major depression
	Small / Large boulder		Pit, Dry ditch
	Rock wall, Cairn		Rootstock, Stump
	Crossable / Uncrossable cliff		Railroad
	Pipeline, Man made object		Small structure, Building
	Paved area, Open sandy ground		Forbidden route, out of bounds

an orienteering map by...
CASCADE ORIENTEERING CLUB
PO Box 31375 Seattle, WA 98103



For orienteering information and a schedule of events, see the web site:
www.cascadeoc.org



Turn-around sign

OCAD
VERSION 8
APRIL 2005

BASE MAP: Dave Enger (1981)
 FIELDCHECKING: Bob Williamson (1992), Peter Golde (1994)
 Don Atkinson and Eric Bone (Jan 1996)
 Don Denbo (Mar '97), Bone (Aug '02, Apr '05)
 OCAD DRAFTING: Bruce McAlister (1992-5), Eric Bone (1996)
 Bill Cusworth (March 1997), Bone (2002, '05)