

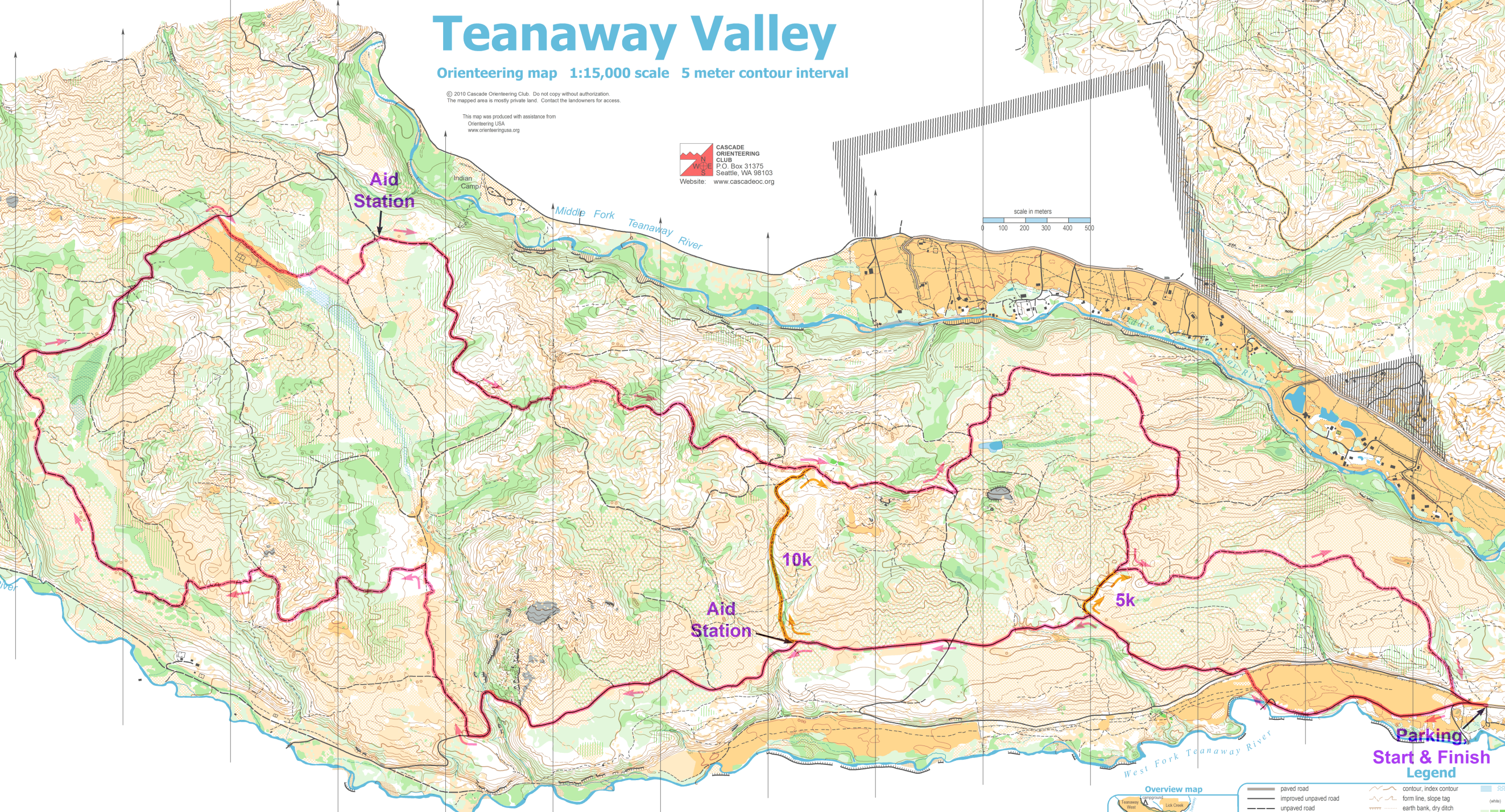

# Teanaway Valley

Orienteering map 1:15,000 scale 5 meter contour interval

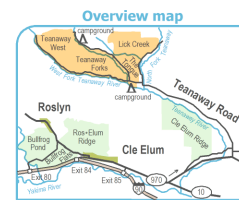
© 2010 Cascade Orienteering Club. Do not copy without authorization.  
The mapped area is mostly private land. Contact the landowners for access.

This map was produced with assistance from  
Orienteering USA  
www.orienteingusa.org

CASCADE  
ORIENTEERING  
CLUB  
P.O. Box 31375  
Seattle, WA 98103  
Website: www.cascadeoc.org



**Parking  
Start & Finish**



—	paved road	—	contour, index contour	—	550
—	improved unpaved road	—	form line, slope tag	—	(white)
—	unpaved road	—	earth bank, dry ditch	—	
—	old road, footpath	—	rootstock, small knoll	—	
—	very old road, small path	—	small depression, pit	—	
—	indistinct old road or path	—	cliff: passable, impassable	—	
—	fence: crossable, ruined	—	boulder: small, large, cluster	—	
—	power line	—	bare rock, stony ground	—	
o	logging debris piles	—	pond, river	—	
o	log structure or heavy equipment	—	stream, seasonal stream	—	
o	small building or shelter, ruin	—	spring, narrow marsh	—	

photogrammetry..... Ivar Helgesen  
fieldwork and cartography..... Georgy Kuntsevich, Aug-Sep 1997  
minor updates and layout..... Eric Bone, April 2001  
Mark Dominie, 9/04