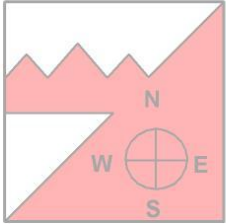


SEWARD PARK


























SCALE 1:7,500
CONTOUR INTERVAL = 2.5 m



CASCADE
ORIENTEERING CLUB

P.O. Box 31375
Seattle, WA 98103
www.cascadeoc.org

LEGEND:

-  paved road, parking area
-  dirt road, vehicle track
-  large and small trails
-  faint or intermittent trail
-  ride or old road grade
-  high and low fences
-  contour, index contour
-  knolls (small, large)
-  depressions (small, large)
-  rootstock, pit
-  distinct vegetation boundary
-  uncrossable cliff, stone wall
-  out of bounds area
-  building, ruin
-  boulder, boulder field
-  manmade objects
-  stream, intermittent stream
-  narrow marsh or trickle
-  fire hydrant
-  lake, indistinct marsh
-  open forest, clearing or lawn
-  rough open land, semi-open land
-  slow running: good/poor visibility
-  difficult to run: good/poor visibility
-  difficult to walk (fight), small thicket

Start & Finish
Registration

Parking

100 0 100 200

SCALE IN METERS

magnetic north

Original map (1984-5)..... Harald Knutsen, Mike Schuh, Debbie Newell
Version 1 (Jan./Feb. 1994)..... Bill Cusworth, Eric Bone, Mike Schuh
Version 2 (Feb. 1996)..... Bill Cusworth
OCAD V6 (Feb. 2003)..... Patrick Kelly, James Siscal

© Copyright 1996 Cascade Orienteering Club